








Minersville Town

Zoning Map

Legend

-  State Highways
-  Tier I/Town Boundary
- Zoning**
-  Open Space
-  Agriculture
-  Single Family Residential
-  Multiple Family Residential
-  Multiple Use District
-  Commercial

Map Created 02/05/98
FCAOG GIS
Edward Dickie
Five County Association of Governments

The FCAOG uses information & data from many different sources, which may be of differing accuracy. These products should be used only for the purpose they were intended. For specific data source information, please contact the FCAOG GIS.

